Finanziato dall'Unione europea
NextGenerationEU

COMUNE DI MONTALTO UFFUGO

(Provincia di Cosenza)

OGGETTO:

MESSA IN SICUREZZA DI UN TRATTO DI STRADA DI S. MARIA LA CASTAGNA INTERESSATO DA UN MOVIMENTO FRANOSO

PROGETTO DEFINITIVO ED ESECUTIVO

TAV. C. 08

Montalto Uffugo - febbraio 2022

ELABORATO

PROFILI ALTIMETRICI E PIANO QUOTATO

R.U.P. :

Ing. Massimiliano Costanzo

Geologo:

Dott. Geol. Giorgio Canonaco

Progettista :

Ing. Luciano Corniola

STRALCIO AREOFOTOGRAMMETRICO - SCALA 1:1000

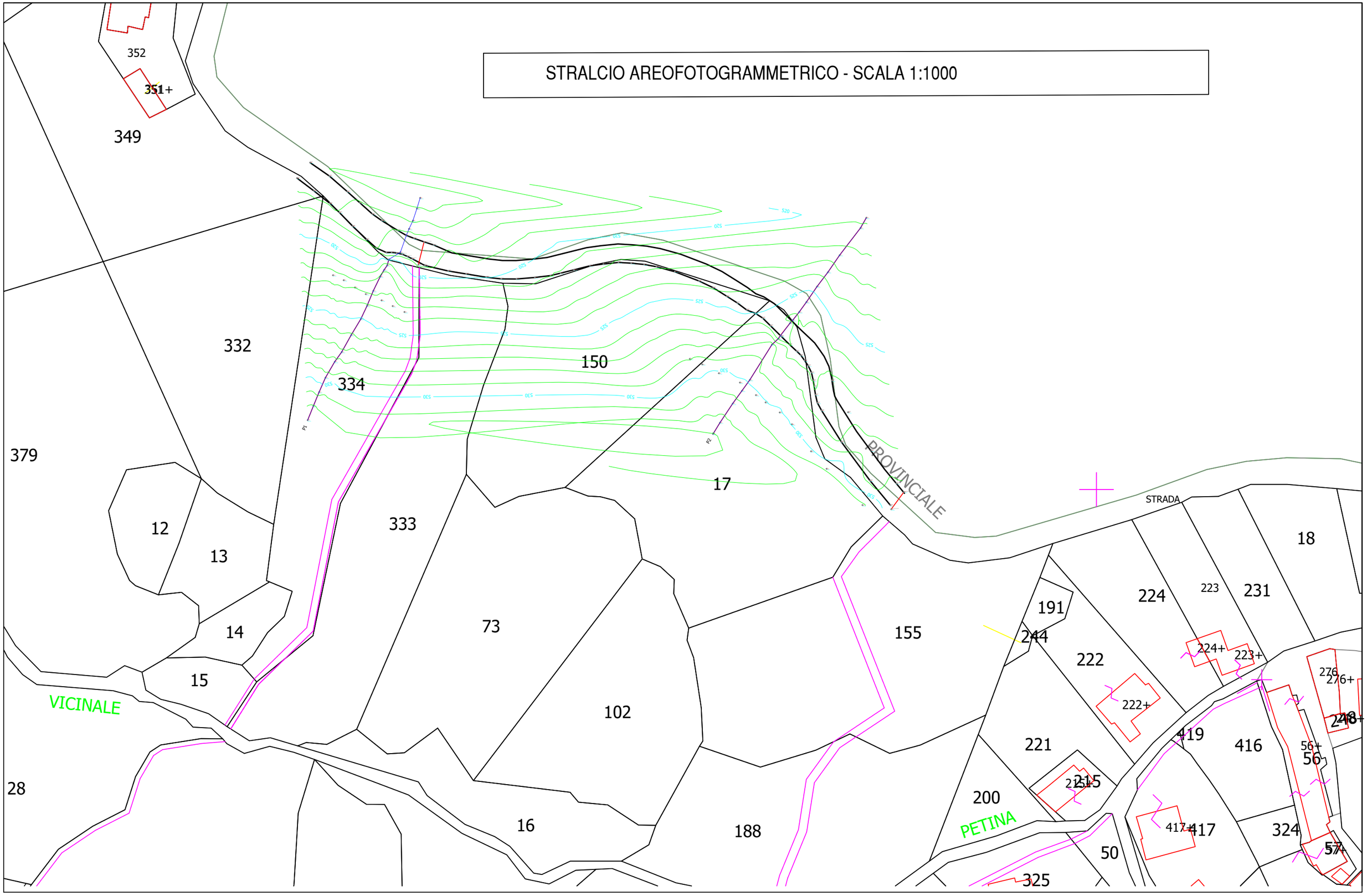

STRALCIO AREOFOTOGRAMMETRICO - SCALA 1:1000



STRALCIO AREOFOTOGRAMMETRICO - SCALA 1:1000

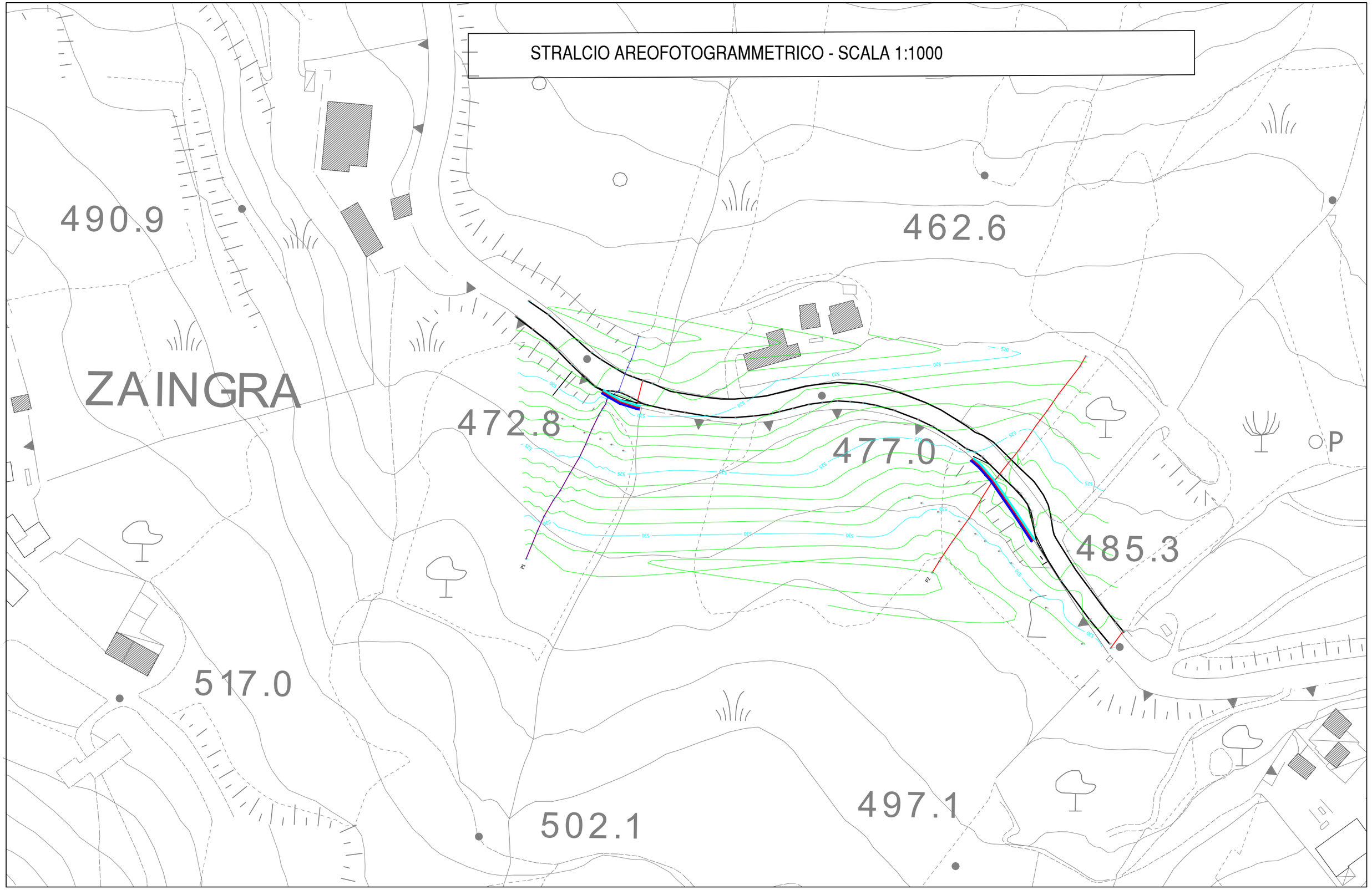

STRALCIO AREOFOTOGRAMMETRICO - SCALA 1: 500

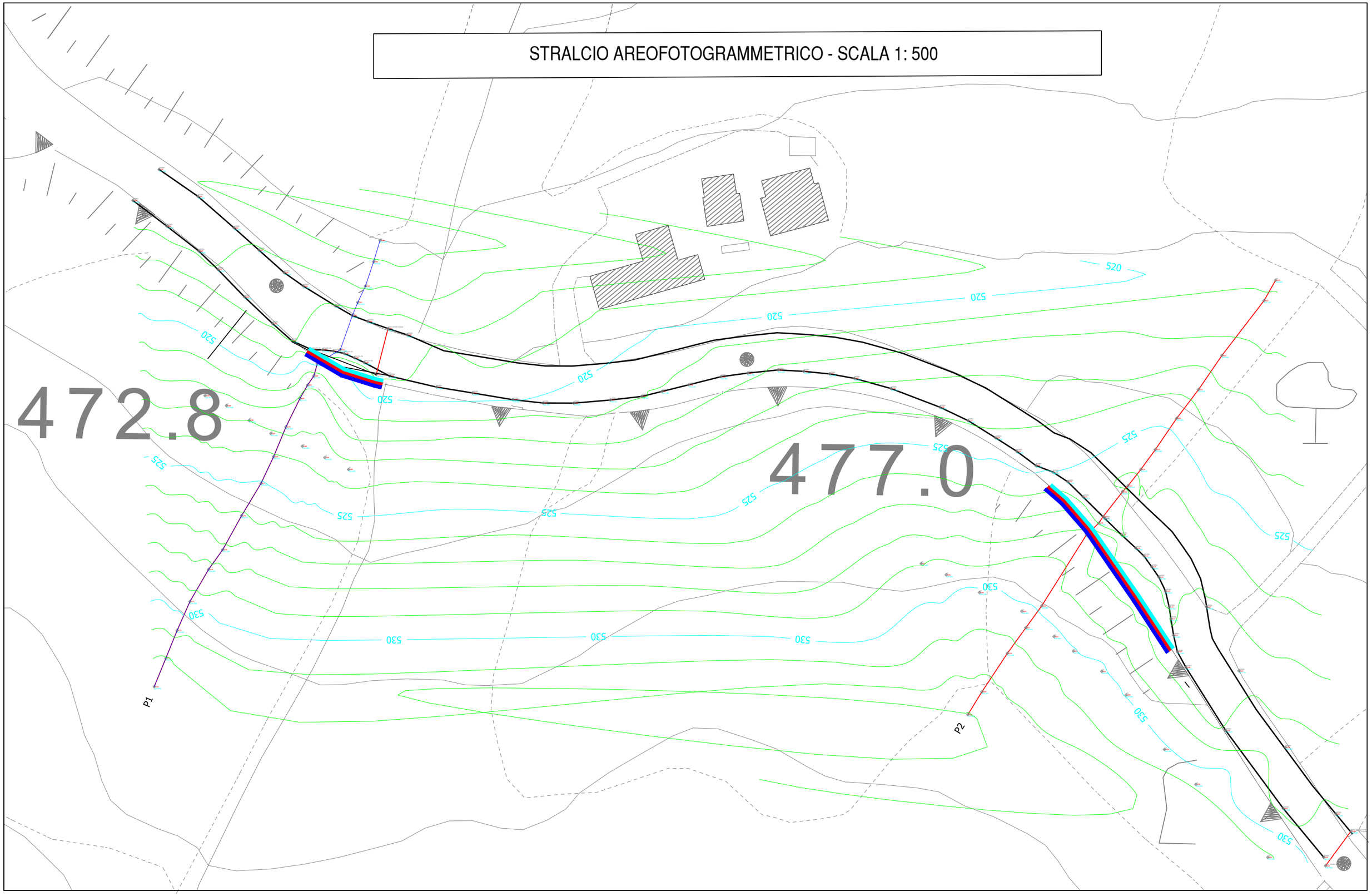

Sezione P1

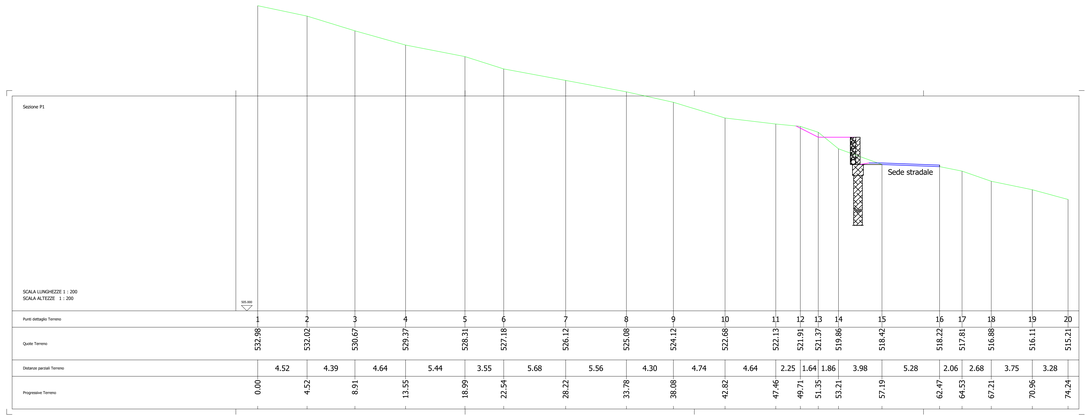

SCALA LUNGHEZZE 1 : 200
SCALA ALTEZZE 1 : 200

Punti dettaglio Terreno	1	2	3	4	5	6	7	8	9	10	11	12	13	14	15	16	17	18	19	20	
Quote Terreno	532.98	532.02	530.67	529.37	528.31	527.18	526.12	525.08	524.12	522.68	522.13	521.91	521.37	519.86	518.42	518.22	517.81	516.88	516.11	515.21	
Distanze parziali Terreno		4.52	4.39	4.64	5.44	3.55	5.68	5.56	4.30	4.74	4.64	2.25	1.64	1.86	3.98	5.28	2.06	2.68	3.75	3.28	
Progressive Terreno	0.00	4.52	8.91	13.55	18.99	22.54	28.22	33.78	38.08	42.82	47.46	49.71	51.35	53.21	57.19	62.47	64.53	67.21	70.96	74.24	

particolare paratie con muro

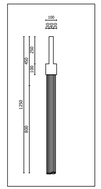

PROFILO TERRENO ANTE LAVORI

PROFILO TERRENO POST LAVORI

Sezione P2

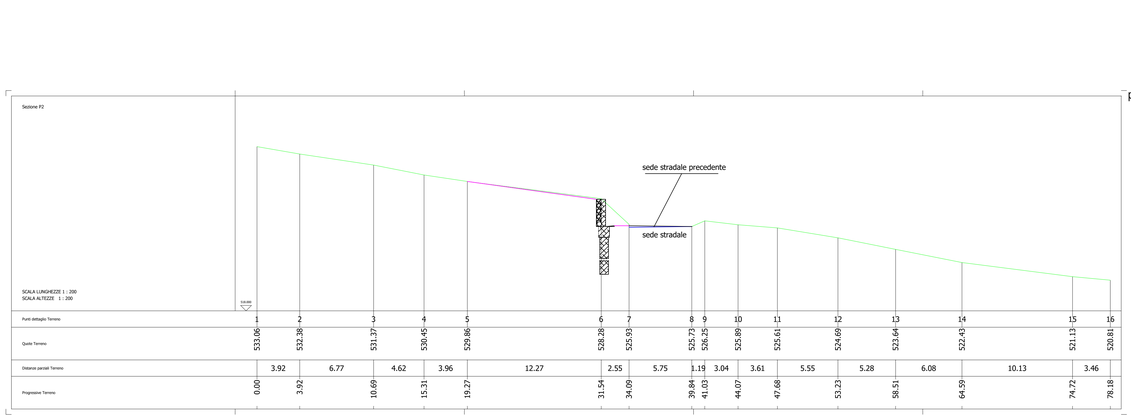

SCALA LUNGHEZZE 1 : 200
SCALA ALTEZZE 1 : 200

Punti dettaglio Terreno	1	2	3	4	5	6	7	8	9	10	11	12	13	14	15	16
Quote Terreno	533.06	532.38	531.37	530.45	529.86	528.28	525.93	525.73	526.25	525.89	525.61	524.69	523.64	522.43	521.13	520.81
Distanze parziali Terreno		3.92	6.77	4.62	3.96	12.27	2.55	5.75	1.19	3.04	3.61	5.55	5.28	6.08	10.13	3.46
Progressive Terreno	0.00	3.92	10.69	15.31	19.27	31.54	34.09	39.84	41.03	44.07	47.68	53.23	58.51	64.59	74.72	78.18

particolare paratie con muro

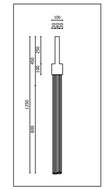

PROFILO TERRENO ANTE LAVORI

PROFILO TERRENO POST LAVORI